

PUBLIC RIGHT OF WAY EVIDENCE FORM

Important Note

The object of this enquiry is simply to reach the truth of the matter, whatever it may be. Witnesses are therefore asked to answer the questions as fully as possible and not to keep back any information, whether for or against the public status claim. This is of particular importance if the information is to be of real value in establishing the status of the way.

Name of witness GEORGE DESMOND HOPE

Description of way (include grid references if known):-

From WESTON RD 934235
To KNICHT AV 933239

* Please delete as appropriate

1. How many years have you known the way? 68.

2.(a) Do you believe the way to be a public right of way? *YES/NO For 25 years.
BUT EARLY YEARS WAS PRIVATE AND USED TO WALK THE MENTAL PATIENTS, BUT WAS NOT STOPPED IF USED BY PEOPLE IN THE AREA

(b) If so, is the way

(i) a footpath? (pedestrians only) *YES/NO

(ii) a bridleway? (pedestrians, horse riders and pedal cyclists) *YES/NO

(iii) a by-way open to all traffic? (all uses including vehicles) *YES/NO

3. How wide is the way?

3 FT.

P.S. AROUND 1934 WE USED TO GO UP THE WOOD, ALONG THE PATH, TO THE KITCHEN OF COTTON HILL MENTAL HOSPITAL WITH A BASIN TO GET 2 PENNY WORTH OF DRIPING, FEEDING THE PIGS ETC ON THE WAY!

4. Have you used the above way?

*YES/~~NO~~

If so: (a) During which years?

MOST YEARS SAY 25 YEARS

- (b) Where were you going from/to?
(c) For what purpose? (eg work, pleasure)
(d) How many times a year? (eg daily)
(e) By what means? (eg on foot, horseback, motor vehicle etc)
(f) Please show the route of the way used on the attached plan.

SHOPS IN LITTLE WOODLAND
W H. DOORMAN TRAIL RD
WORK.
TWICE DAILY
FOOT.

5.(a) Has the way always been on the same route?

*YES/~~NO~~

(b) If not, please give details of original route, date of diversion and show details on a plan.

6. Have there, to your knowledge, ever been on the way any stiles or gates?

*YES/~~NO~~

If so, state (with details of location) where the stiles or gates stood.

ALONG THE BACK LANE THERE WAS A
STILE, OPPOSITE NO 60 TO THE BARN RD

7.(a) Were you working for any owner or tenant of land crossed by the way at the time when you used it.

*YES/~~NO~~

(b) If so, give particulars and say whether you received any instructions from the owner/tenant as to the use of the way by the public? If so, what were they?

8.(a) Have you ever been stopped or turned back when using the way or do you know, or have you heard, of anyone else having been prevented from using the route?

*YES/~~NO~~

(b) If so, please give particulars.

(a) Were you ever told by any owner or tenant of the land crossed by the way, or by anyone in their employment, that the way was not public? ~~*YES/NO~~

(b) If so, give particulars and dates.

10.(a) Have you ever known of any locked gate or obstruction to the way? ~~*YES/NO~~

(b) If so, state when and where and show its approximate position on the attached plan.

11.(a) Have you ever seen notices such as 'Private', 'No Road', 'No Thoroughfare' or 'Trespassers will be Prosecuted', on or near the way? ~~*YES/NO~~

(b) If so, state what the notices said and show their approximate position on a plan.

12.(a) Have you ever been given permission to use the way? ~~*YES/NO~~

(b) If so, by whom?

13. Can you give any further particulars about the way (continue on a separate sheet of paper if necessary).

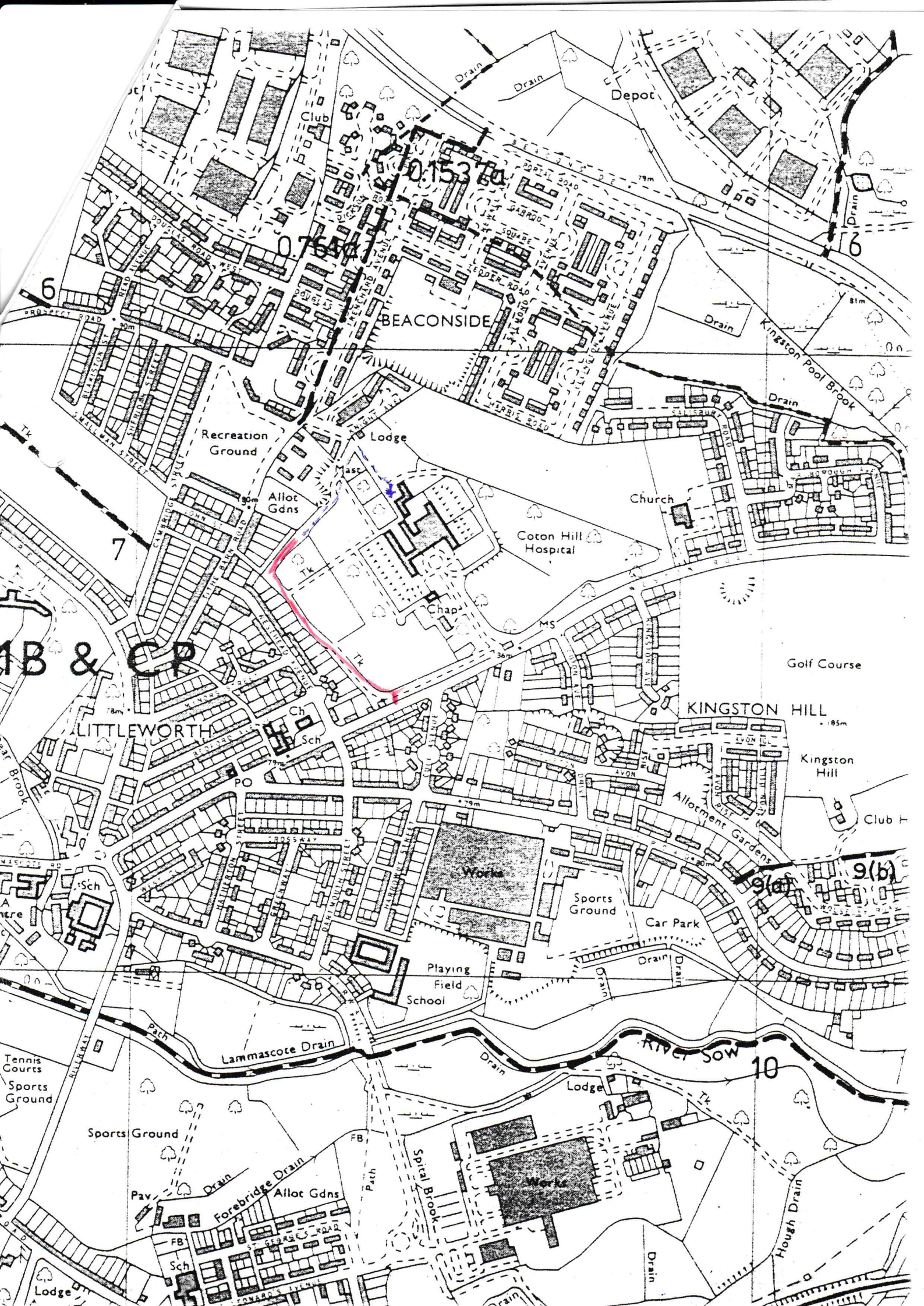
14. Would you be prepared to give evidence of your use of the way at a public inquiry or in a court of law, if necessary? ~~*YES/NO~~

I certify that, to the best of my knowledge and belief, the facts I have stated are true.

Signature S. O. Kopp

Person taking this statement

Date 2-9-96



BEACONSIDE

LB & CP

LITTLEWORTH

KINGSTON HILL

Golf Course

Kingston Hill

9(b)

9(a)

10

0.153

16

6

7

Works

Sports Ground

Car Park

Playing Field

School

Lodge

Works

Recreation Ground

Lodge

Allot Gdns

Church

Coron Hill Hospital

Chap.

MS

Allotment Gardens

Club H

Tennis Courts

Sports Ground

Sports Ground

Pav.

Forebridge Drain

Allot Gdns

Sch

Lodge

Spiral Brook

Hough Drain

RIVER SOW

Lammascote Drain

Drain

Drain

Drain

Drain

Drain

Drain

Drain

Drain

Drain

Drain

Drain

Drain

Drain

Drain

Drain

Drain

Drain

Drain

Drain

Drain

Drain

Drain

Drain

Drain

Drain

Drain

Drain

Drain

Drain

Drain

Drain

Drain

Drain

Drain

Drain

Drain

Drain

Drain

Drain

Drain

Drain

Drain

Drain

Drain

Drain

Drain

Drain

Drain

Drain

Drain

Drain

Drain

Drain

Drain

Depot

Club

Club

Club

Club

Club

Club

Club

Club

Club

Club

Club

Club

Club

Club

Club

Club

Club

Club

Club

Mast

Mast

Mast

Mast

Mast

Mast

Mast

Mast

Mast

Mast

Mast

Mast

Mast

Mast

Mast

Mast

Mast

Mast

Mast

Mast

Mast

Mast

Mast

Mast

Mast

Mast

Mast

Mast

Mast

Mast

Mast

Mast

Mast

Mast

Mast

Mast

Mast

Mast

Mast

Mast

Mast

Mast

Mast

Mast

Mast

Mast

Mast

Mast

Mast

Mast

Mast

Mast

Mast

Mast

Mast

Mast

Mast

Mast


Mast

PUBLIC RIGHT OF WAY EVIDENCE FORM

Important Note

The object of this enquiry is simply to reach the truth of the matter, whatever it may be. Witnesses are therefore asked to answer the questions as fully as possible and not to keep back any information, whether for or against the public status claim. This is of particular importance if the information is to be of real value in establishing the status of the way.

Name of witness ELIZABETH ANN HARRIS
(Block Capitals please)



From WESTON RD - 954295
To KNIGHT AV - 933239

* Please delete as appropriate

1. How many years have you known the way? 25 YEARS

2.(a) Do you believe the way to be a public right of way? *YES/~~NO~~

(b) If so, is the way

(i) a footpath? (pedestrians only) *YES/~~NO~~

(ii) a bridleway? (pedestrians, horse riders and pedal cyclists) *YES/~~NO~~

(iii) a by-way open to all traffic? (all uses including vehicles) *~~YES~~/NO

3. How wide is the way?

3 FT

4. Have you used the above way?

*YES/~~NO~~

If so: (a) During which years?

1971 - 1990.

- (b) Where were you going from/to?
- (c) For what purpose? (eg work, pleasure)
- (d) How many times a year? (eg daily)
- (e) By what means? (eg on foot, horseback, motor vehicle etc)
- (f) Please show the route of the way used on the attached plan.

HOME TO SCHOOL LATER
HOME TO WORK.
TO THE SHOPS ON LITTLEWORTH.
USED MOST DAYS.

5.(a) Has the way always been on the same route?

*YES/~~NO~~

- (b) If not, please give details of original route, date of diversion and show details on a plan.

6. Have there, to your knowledge, ever been on the way any stiles or gates?

*~~YES~~/NO

If so, state (with details of location) where the stiles or gates stood.

7.(a) Were you working for any owner or tenant of land crossed by the way at the time when you used it.

*~~YES~~/NO

- (b) If so, give particulars and say whether you received any instructions from the owner/tenant as to the use of the way by the public? If so, what were they?

8.(a) Have you ever been stopped or turned back when using the way or do you know, or have you heard, of anyone else having been prevented from using the route?

*~~YES~~/NO

- (b) If so, please give particulars.
-

9.(a) Were you ever told by any owner or tenant of the land crossed by the way, or by anyone in their employment, that the way was not public? *YES/NO

(b) If so, give particulars and dates.

10.(a) Have you ever known of any locked gate or obstruction to the way? *YES/NO

(b) If so, state when and where and show its approximate position on the attached plan.

11.(a) Have you ever seen notices such as 'Private', 'No Road', 'No Thoroughfare' or 'Trespassers will be Prosecuted', on or near the way? *YES/NO

(b) If so, state what the notices said and show their approximate position on a plan.

12.(a) Have you ever been given permission to use the way? *YES/NO

(b) If so, by whom?

13. Can you give any further particulars about the way (continue on a separate sheet of paper if necessary).

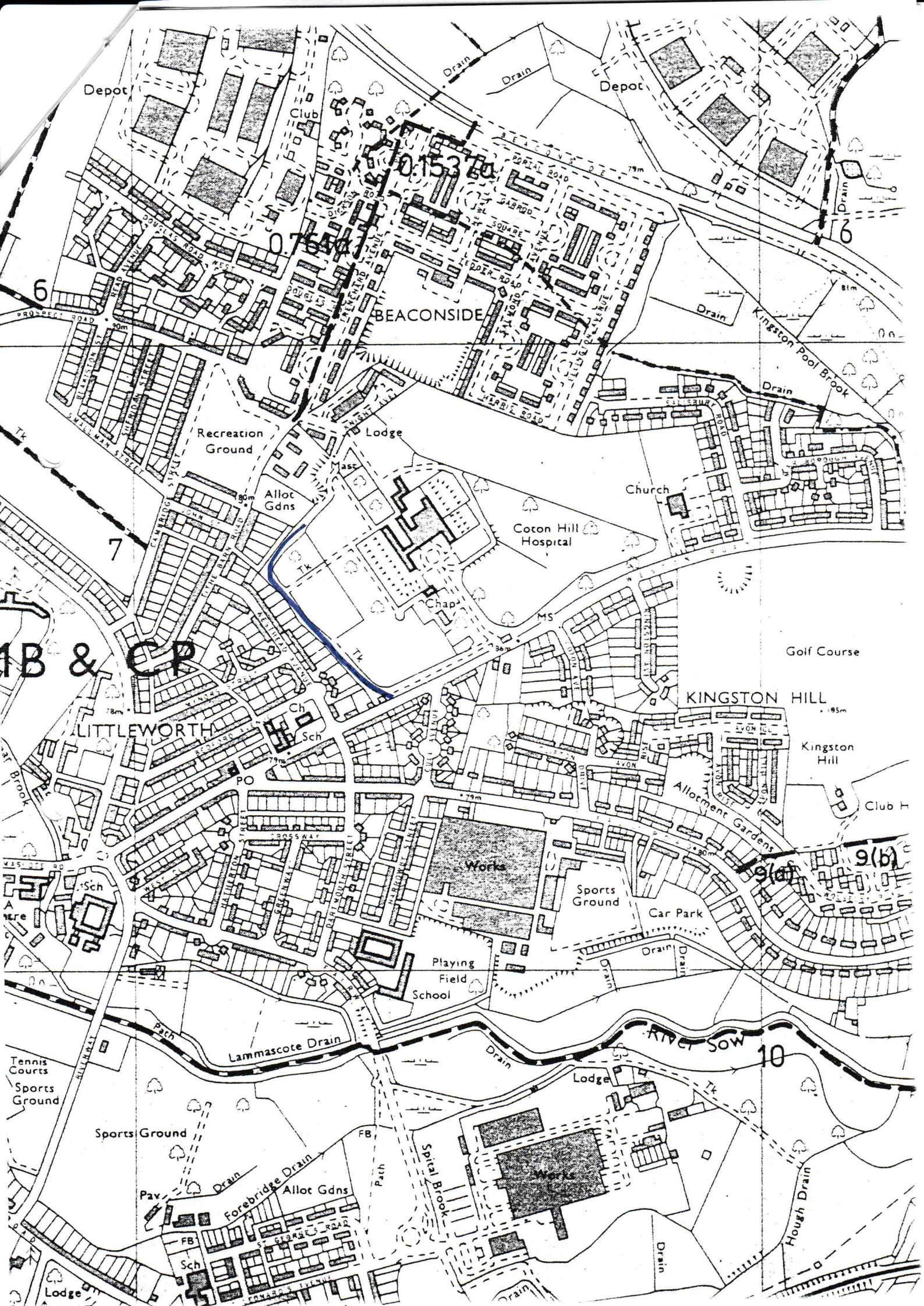
14. Would you be prepared to give evidence of your use of the way at a public inquiry or in a court of law, if necessary? *YES/NO

I certify that, to the best of my knowledge and belief, the facts I have stated are true.

Signature E.A. Hams

Person taking this statement.....

Date..... 15-9-96



Depot

Depot

Club

BEACONSIDE

Recreation Ground

Lodge

Church

Coton Hill Hospital

Golf Course

KINGSTON HILL

Kingston Hill

Club H

B & CP

LITTLEWORTH

Works

Sports Ground

Car Park

Playing Field School

Drain

Drain

Lammascote Drain

Lodge

RIVER SOW

10

Sports Ground

Forebridge Drain

Allot Gdns

Spatial Brook

Sch

FB

Lodge

6

7

8

9(a)

9(b)


10

PUBLIC RIGHT OF WAY EVIDENCE FORM

Important Note

The object of this enquiry is simply to reach the truth of the matter, whatever it may be. Witnesses are therefore asked to answer the questions as fully as possible and not to keep back any information, whether for or against the public status claim. This is of particular importance if the information is to be of real value in establishing the status of the way.

Name of witness..... MR & MRS BANNISTER



Description of way (include grid reference)
From WESTON MA - 934235
To KNIGHT AV - 933239

* Please delete as appropriate

1. How many years have you known the way? 20

2.(a) Do you believe the way to be a public right of way? *YES/~~NO~~

(b) If so, is the way

(i) a footpath? (pedestrians only) *YES/~~NO~~

(ii) a bridleway? (pedestrians, horse riders and pedal cyclists) *~~YES~~/NO

(iii) a by-way open to all traffic? (all uses including vehicles) *~~YES~~/NO

3. How wide is the way?
ABOUT 6 FT

4. Have you used the above way?

~~*YES/NO~~

If so: (a) During which years?

76/96

- (b) Where were you going from/to?
- (c) For what purpose? (eg work, pleasure)
- (d) How many times a year? (eg daily)
- (e) By what means? (eg on foot, horseback, motor vehicle etc)
- (f) Please show the route of the way used on the attached plan.

walking for pleasure
weekly
foot

5.(a) Has the way always been on the same route?

~~*YES/NO~~

- (b) If not, please give details of original route, date of diversion and show details on a plan.

6. Have there, to your knowledge, ever been on the way any stiles or gates?

~~*YES/NO~~

If so, state (with details of location) where the stiles or gates stood.

ORR Tiltle Barn Road
back a fence

7.(a) Were you working for any owner or tenant of land crossed by the way at the time when you used it.

~~*YES/NO~~

- (b) If so, give particulars and say whether you received any instructions from the owner/tenant as to the use of the way by the public? If so, what were they?

8.(a) Have you ever been stopped or turned back when using the way or do you know, or have you heard, of anyone else having been prevented from using the route?

~~*YES/NO~~

- (b) If so, please give particulars.
-

Were you ever told by any owner or tenant of the land crossed by the way, or by anyone in their employment, that the way was not public?

*YES/NO

(b) If so, give particulars and dates.

10.(a) Have you ever known of any locked gate or obstruction to the way?

*YES/NO

(b) If so, state when and where and show its approximate position on the attached plan.

11.(a) Have you ever seen notices such as 'Private', 'No Road', 'No Thoroughfare' or 'Trespassers will be Prosecuted', on or near the way?

*YES/NO

(b) If so, state what the notices said and show their approximate position on a plan.

12.(a) Have you ever been given permission to use the way?

*YES/NO

(b) If so, by whom?

13. Can you give any further particulars about the way (continue on a separate sheet of paper if necessary).

I can only say that it's such a pleasant walk among trees & lovely to be off a road - so safe for children.

14. Would you be prepared to give evidence of your use of the way at a public inquiry or in a court of law, if necessary?

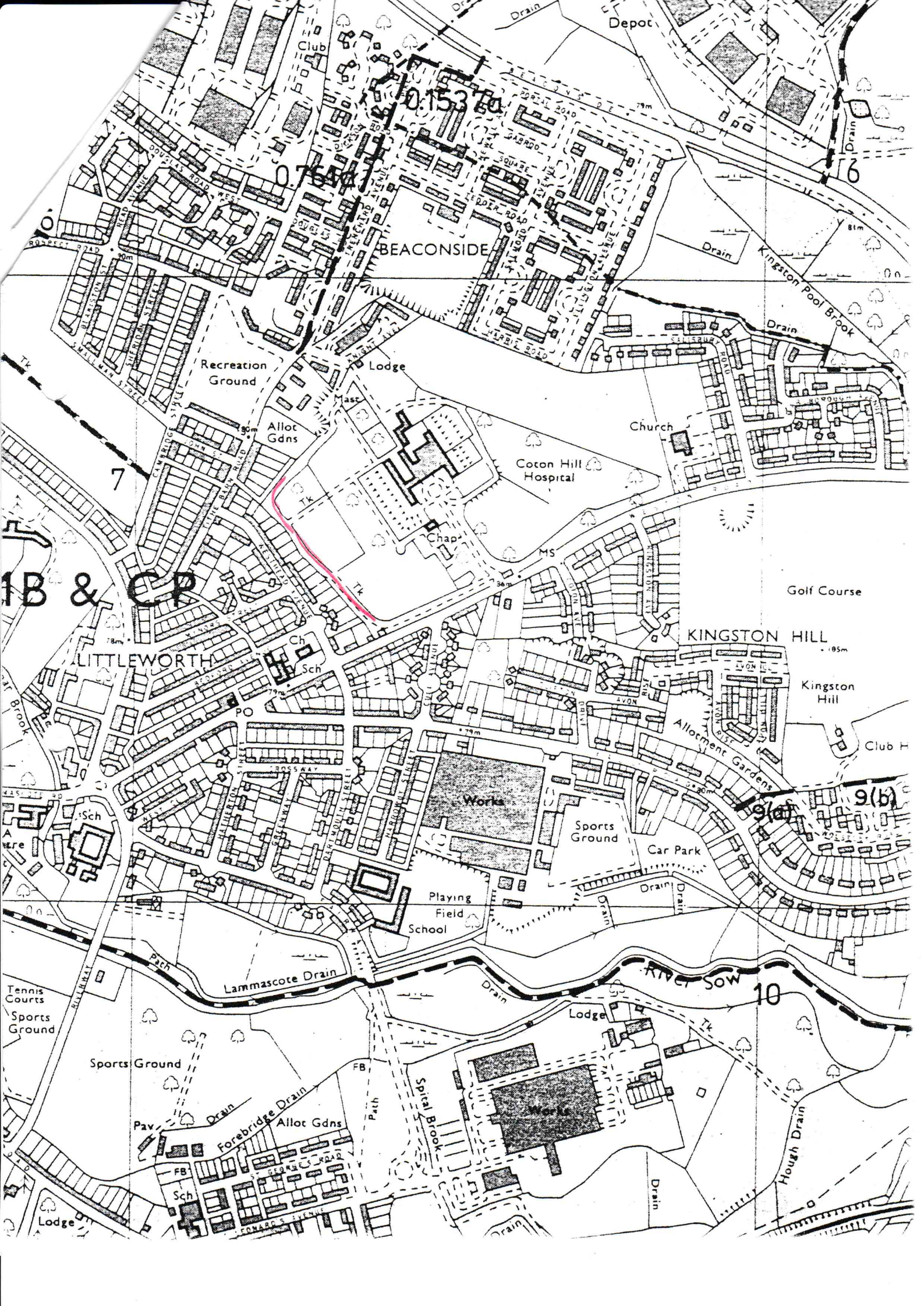
*YES/NO

I certify that, to the best of my knowledge and belief, the facts I have stated are true.

Signature

Person taking this statement

Date



BEACONSIDE

B & CP

LITTLEWORTH

KINGSTON HILL

Works

Sports Ground

Playing Field

School

Lammascote Drain

RIVER SOW

Sports Ground

Forebridge Drain

Allot Gdns

Spiritual Brook

Hough Drain

0.153

0.754

7

9(a)

9(b)

10

Depot

Recreation Ground

Allot Gdns

Lodge

Church

Coton Hill Hospital

Chap

Golf Course

Kingston Hill

Club H

Allotment Gardens

Car Park

Tennis Courts

Sports Ground

Pav

Sch

Lodge

Lodge

Drain

Drain

Drain

Drain

Drain

Drain

Drain

Path

Drain

Drain

Drain

TK

TK

TK

MS

MS

MS

Drain

Drain

Drain

Drain

Drain

Drain

Drain

Drain

Drain

Path

Drain

Drain

Drain

TK

TK

TK

MS

MS

MS

Drain

Drain

Drain

Drain

Drain

Drain

Drain

Drain

Drain

Path

Drain

Drain

Drain

TK

TK

TK

MS

MS

MS

Drain

Drain

Drain

Drain

Drain

Drain

Drain

Drain

Drain

Path

Drain

Drain

Drain

TK

TK

TK

MS

MS

MS

Drain

Drain

Drain

Drain

Drain

Drain

Drain

Drain

Drain

Path

Drain

Drain

Drain

TK

TK

TK

MS

MS

MS

Drain

Drain

Drain

Drain

Drain

Drain

Drain

Drain

Drain

Path

Drain

Drain

Drain

TK

TK

TK

MS

MS

MS

Drain

Drain

Drain

Drain

Drain

Drain

Drain

Drain

Drain

Path

Drain

Drain

Drain

TK

TK

TK

MS

MS

MS

Drain

Drain

Drain

Drain

Drain

Drain

Drain

Drain

Drain

Path

Drain

Drain

Drain

TK

TK

TK

MS

MS

MS

Drain

Drain

Drain

Drain

Drain

Drain

Drain

Drain

Drain

Path

Drain

Drain

Drain

TK

TK

TK

MS

MS

MS

Drain

Drain

Drain

Drain

Drain

Drain

Drain

Drain

Drain

Path

Drain

Drain

Drain

TK

TK

TK

MS

MS

MS

Drain

Drain

Drain

Drain

Drain

Drain

Drain

Drain

Drain

Path

Drain

Drain

Drain

TK

TK

TK

MS

MS

MS

Drain

Drain

Drain

Drain

Drain

Drain

Drain

Drain

Drain

Path

Drain

Drain

Drain

TK

TK

TK

MS

MS

MS

Drain

Drain

Drain

Drain

Drain

Drain

Drain

Drain

Drain

Path

Drain

Drain

Drain

TK

TK

TK

MS

MS

MS

Drain

Drain

Drain

Drain

Drain

Drain

Drain

Drain

Drain

Path

Drain

Drain

Drain

TK

TK

TK

MS

MS

MS

Drain

Drain

Drain

Drain

Drain

Drain

Drain

Drain

Drain

Path

Drain

Drain

Drain

TK

TK

TK

MS

MS

MS

Drain

Drain

Drain

Drain

Drain

Drain

Drain

Drain

Drain

Path

Drain

Drain

Drain

TK

TK

TK

MS

MS

MS

Drain

Drain


Drain

PUBLIC RIGHT OF WAY EVIDENCE FORM

Important Note

The object of this enquiry is simply to reach the truth of the matter, whatever it may be. Witnesses are therefore asked to answer the questions as fully as possible and not to keep back any information, whether for or against the public status claim. This is of particular importance if the information is to be of real value in establishing the status of the way.

Name of witness..... MR G LEAY



Description of way (include grid references if known):-

From WESTON RD 934235
To KNIGHT AV 933239

* Please delete as appropriate

1. How many years have you known the way? 42 yrs

2.(a) Do you believe the way to be a public right of way? *YES/~~NO~~

(b) If so, is the way

(i) a footpath? (pedestrians only) *YES/~~NO~~

(ii) a bridleway? (pedestrians, horse riders and pedal cyclists) *YES/NO

(iii) a by-way open to all traffic? (all uses including vehicles) *YES/NO

3. How wide is the way? 1.5 METRES.

4. Have you used the above way?

*YES/~~NO~~

If so: (a) During which years?

(b) Where were you going from/to?

TITHE BARN RD TO WESTON RD

(c) For what purpose? (eg work, pleasure)

WORK & PLEASURE

(d) How many times a year? (eg daily)

DAILY

(e) By what means? (eg on

foot, horseback,
motor vehicle etc)

FOOT

(f) Please show the route of
the way used on the
attached plan.

5.(a) Has the way always been on
the same route?

*YES/~~NO~~

(b) If not, please give details
of original route, date of diversion and
show details on a plan.

6. Have there, to your knowledge,
ever been on the way
any stiles or gates?

*YES/~~NO~~

If so, state (with details
of location) where the stiles
or gates stood.

STILE AT TITHE BARN RD END

7.(a) Were you working for any
owner or tennant of land
crossed by the way at the time
when you used it.

*~~YES~~/NO

(b) If so, give particulars and say whether you received
any instructions from the owner/tennant as to the
use of the way by the public? If
so, what were they?

8.(a) Have you ever been stopped or
turned back when using the way
or do you know, or have you heard,
of anyone else having been prevented
from using the route?

*YES/~~NO~~

(b) If so, please
give particulars.

9.(a) Were you ever told by any owner or tenant of the land crossed by the way, or by anyone in their employment, that the way was not public?

~~*YES~~/NO

(b) If so, give particulars and dates.

10.(a) Have you ever known of any locked gate or obstruction to the way?

~~*YES~~/NO

(b) If so, state when and where and show its approximate position on the attached plan.

11.(a) Have you ever seen notices such as 'Private', 'No Road', 'No Thoroughfare' or 'Trespassers will be Prosecuted', on or near the way?

*YES/~~NO~~

"NO THROUGH RD"
AT THE BARN RD END
FOR 2 YRS APPROX
8 YRS AGO

(b) If so, state what the notices said and show their approximate position on a plan.

12.(a) Have you ever been given permission to use the way?

*YES/NO

(b) If so, by whom?

13. Can you give any further particulars about the way (continue on a separate sheet of paper if necessary).

14. Would you be prepared to give evidence of your use of the way at a public inquiry or in a court of law, if necessary?

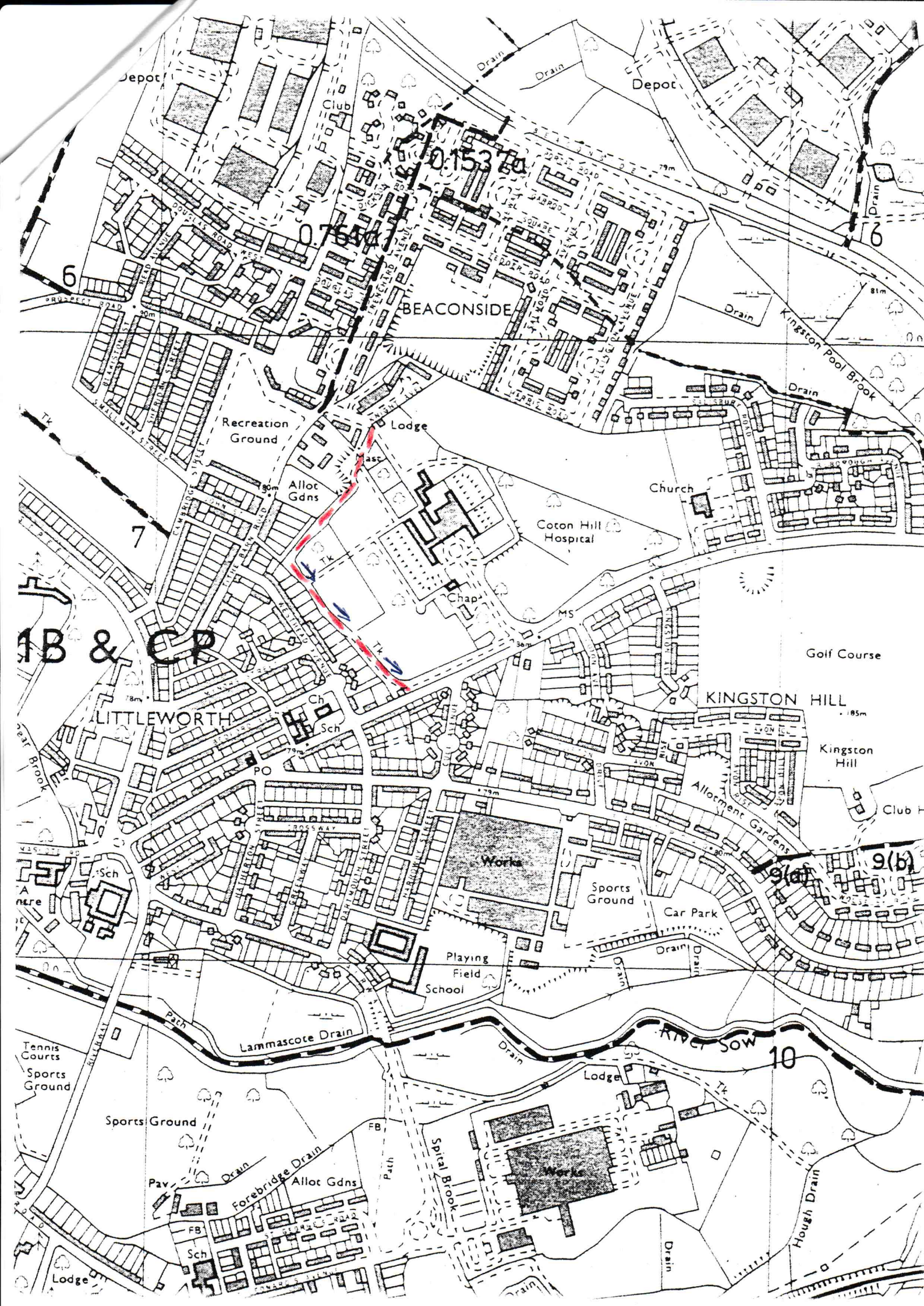
*YES/~~NO~~

I certify that, to the best of my knowledge and belief, the facts I have stated are true.

Signature 

Person taking this statement.....

Date... 9/9/96



Depot

Depot

BEACONSIDE

Recreation Ground

Lodge

Church

Coton Hill Hospital

Golf Course

AB & CP

LITTLEWORTH

KINGSTON HILL

Kingston Hill

Club H

Works

Sports Ground

Car Park

Playing Field School

Lammascote Drain

RIVER SOW

10

Sports Ground

Lodge

Forebridge Drain

Spiral Brook

Drain

Hough Drain

Tennis Courts
Sports Ground

Pav

Allot Gdns

Sch

Lodge

6

7

0.153

0.754

16

9(a)

9(b)